


Produced by the USDA Forest Service.
North American Datum of 1983 (NAD 83).
Projection and 1,000-meter ties: Universal Transverse Mercator, zone 17.

Full Revision of Forest Service lands 2007
Updates to Transportation 2007
Updates to Boundaries 2007

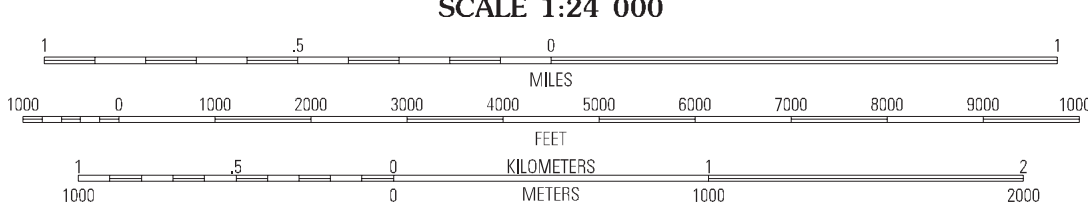
Non-National Forest System lands within the National Forest as of 2007.
Inholdings may exist in other National or State reservations.

This is not a legal document. Public lands are subject to change and leasing, and may have access restrictions. Not all roads and trails on this map are open to motor vehicle use. Check with appropriate officials and obtain appropriate regulatory maps and information. Obtain permission before entering private lands.


This map product uses the most current data available in the USDA Forest Service cartographic database. Modifications, updates, and corrections may be made at any time. Print quality is determined by the output device used when producing a hardcopy product.



UTM GRID AND 2013 MAGNETIC NORTH DECLINATION AT CENTER OF SHEET



SCALE 1:24 000



ADJOINING QUADRANGLES

Woodfield	Camden	Powhatan Point
Amish	Round Bottom	New Martinsville
New Martinsville	Piden City	Porters Falls

HIGHWAYS AND ROADS

Interstate.....	5	Highway.....	
U.S.	101	Road, Unspecified.....	
State.....	79	Road, Paved.....	
County.....	6	Road, Gravel.....	
National Forest, suitable for passenger cars.....	105	Road, Dirt.....	
National Forest, suitable for high clearance vehicles.....	60	Unimproved, 4 wheel drive.....	4WD
National Forest Trail.....	384	Road, Closed.....	
		Trail.....	
		Gate: Barrier.....	
		Check with local Forest Service unit for current travel conditions and restrictions	

This product generated and downloaded on 1/3/2018

ROUND BOTTOM, OH-WV